

BRIT
QUEEN CHA

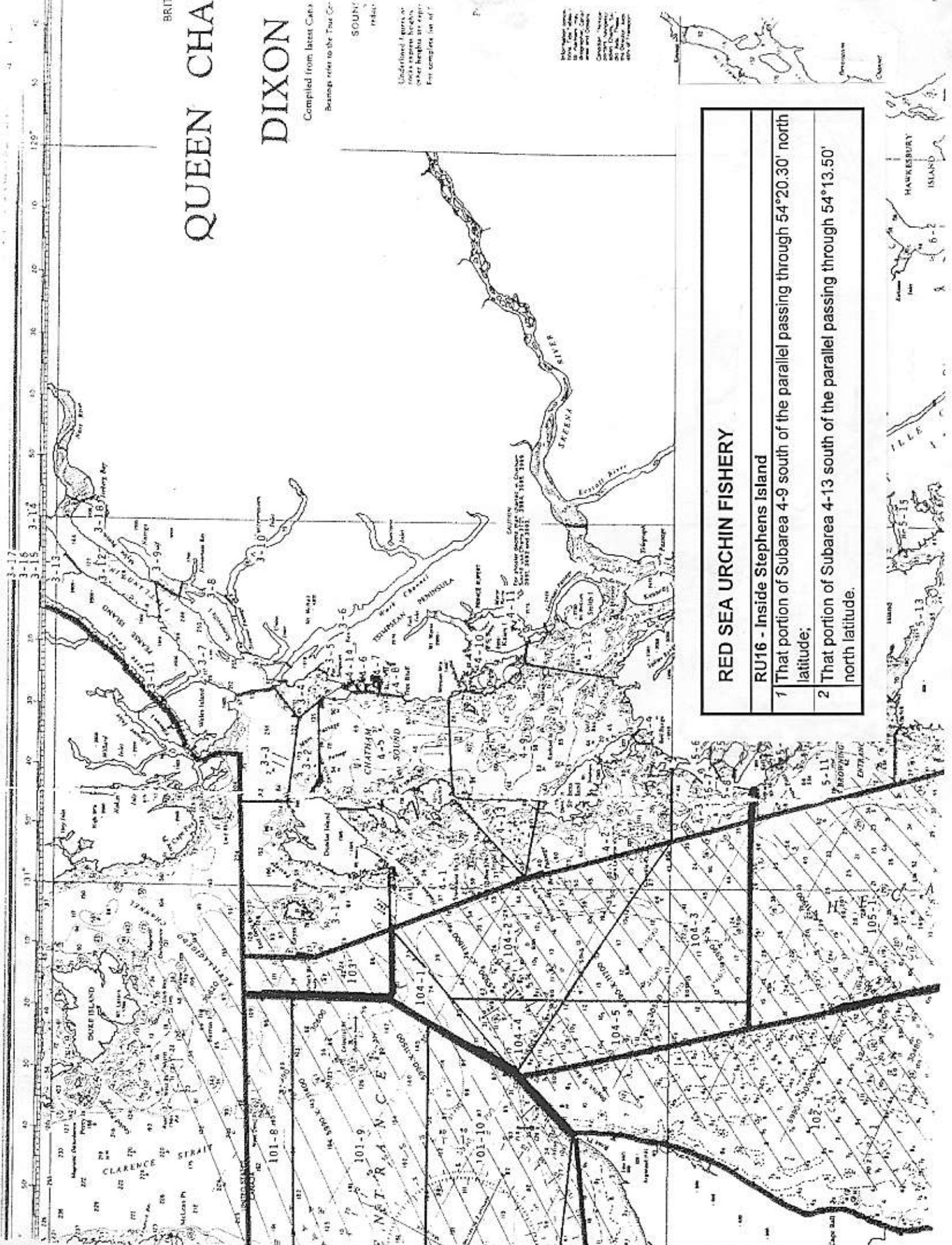
DIXON

Compiled from latest Charts
 Bearings refer to the True Co-

SOUND;
 reflect


Undated figures or
 marks express heights
 other heights are expr-
 For complete list of "

Information
 to the
 Hydrographic
 Office
 and
 other
 countries
 General
 Admiralty
 Notice
 No. 1700
 of 1950
 and
 other
 notices
 of the
 Hydrographic
 Office
 of the
 Admiralty

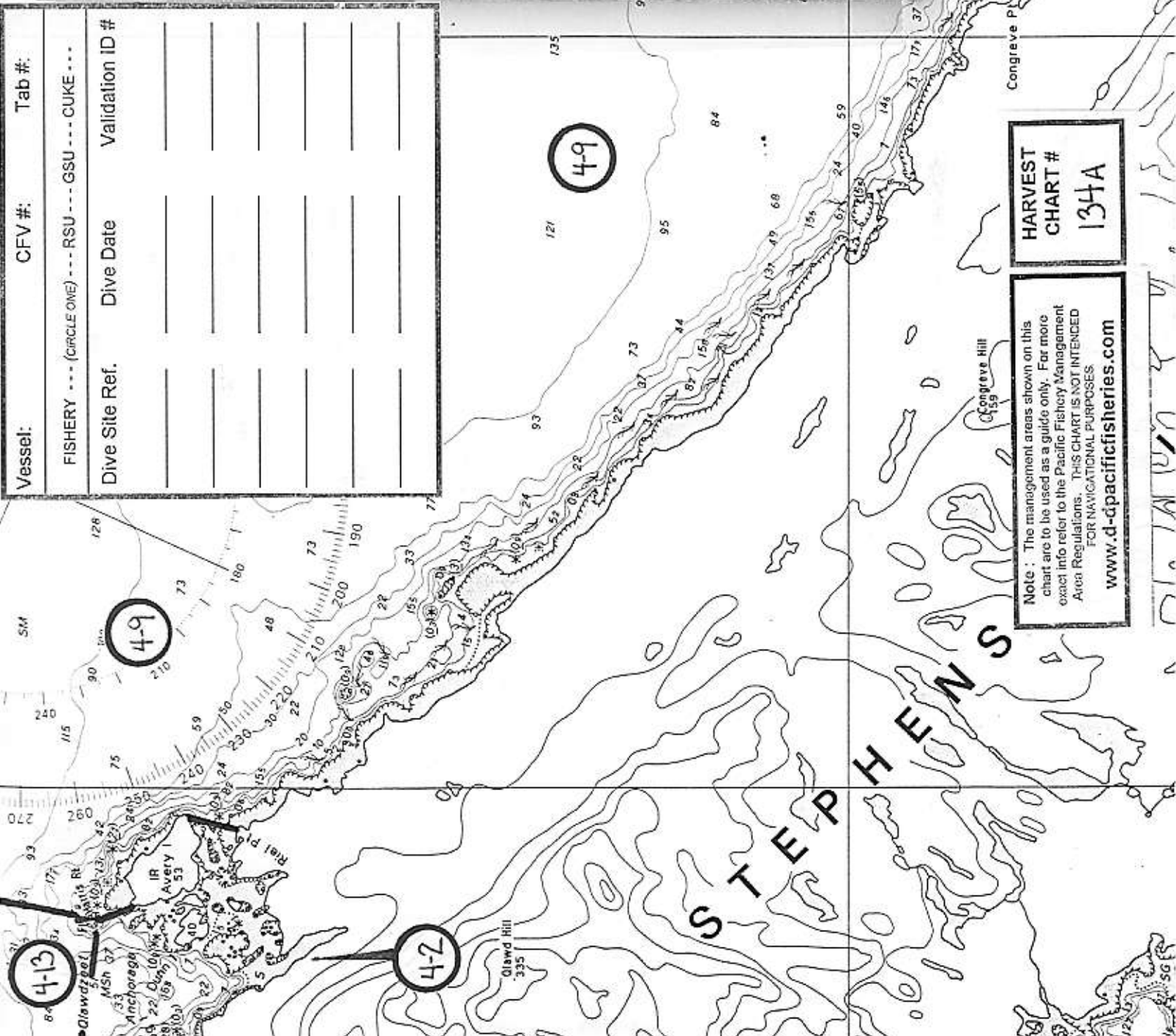
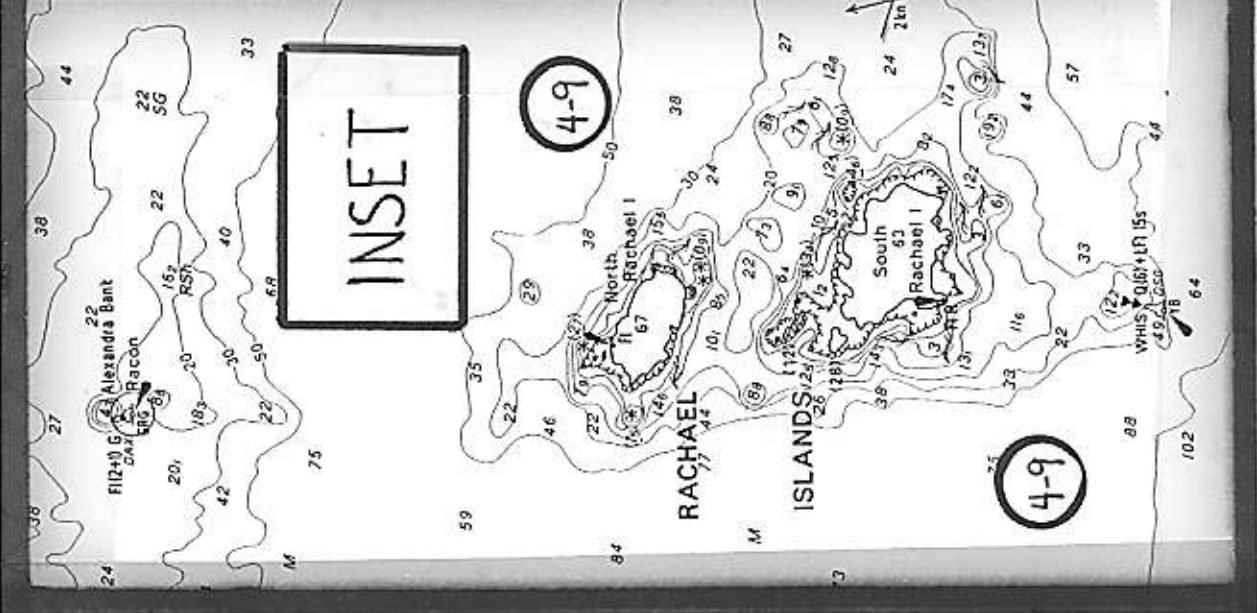


RED SEA URCHIN FISHERY

RU16 - Inside Stephens Island
1 That portion of Subarea 4-9 south of the parallel passing through 54°20.30' north latitude;
2 That portion of Subarea 4-13 south of the parallel passing through 54°13.50' north latitude.

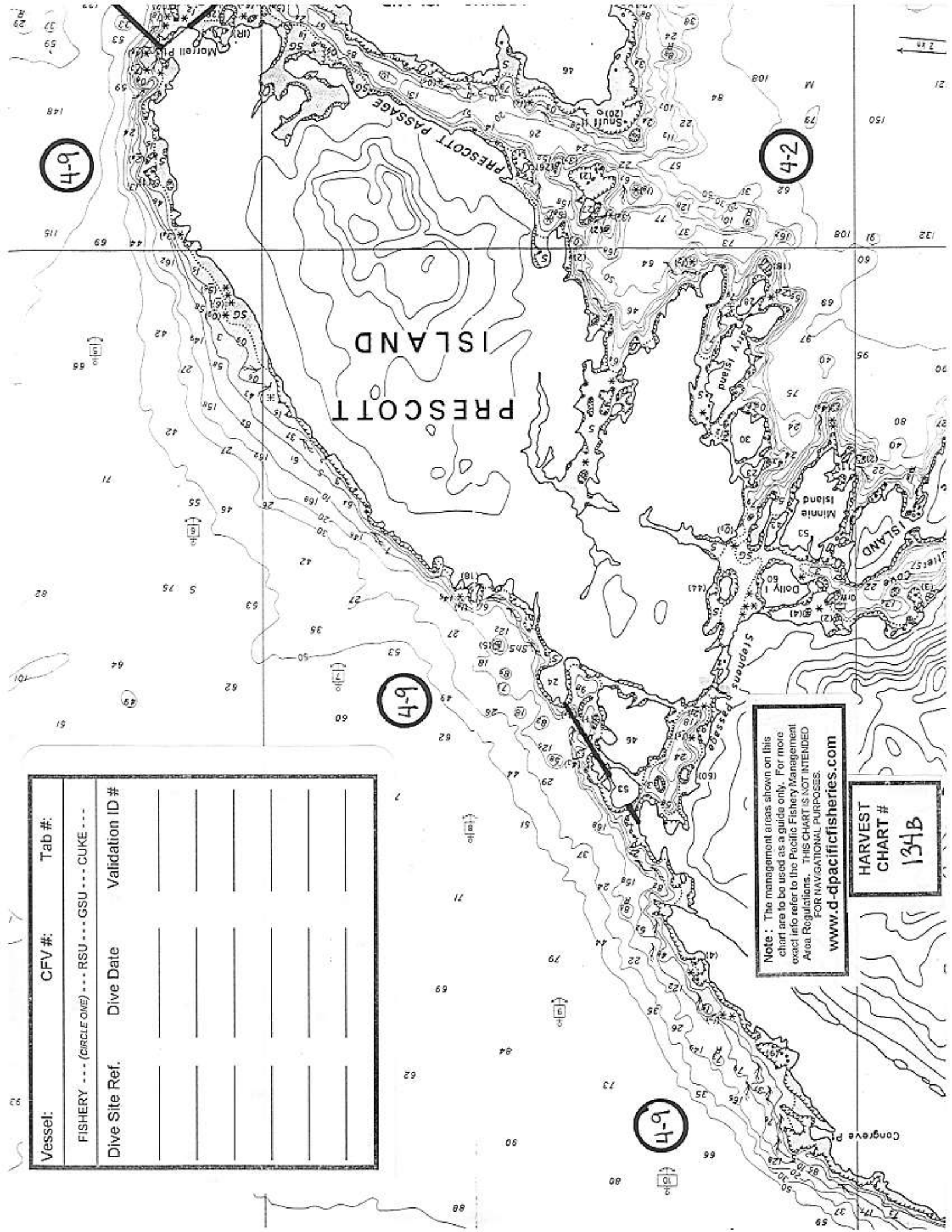


Vessel:	CFV #:	Tab #:
FISHERY --- (CIRCLE ONE) --- RSU --- GSU --- CUKE ---		
Dive Site Ref.	Dive Date	Validation ID #



HARVEST CHART # 134A

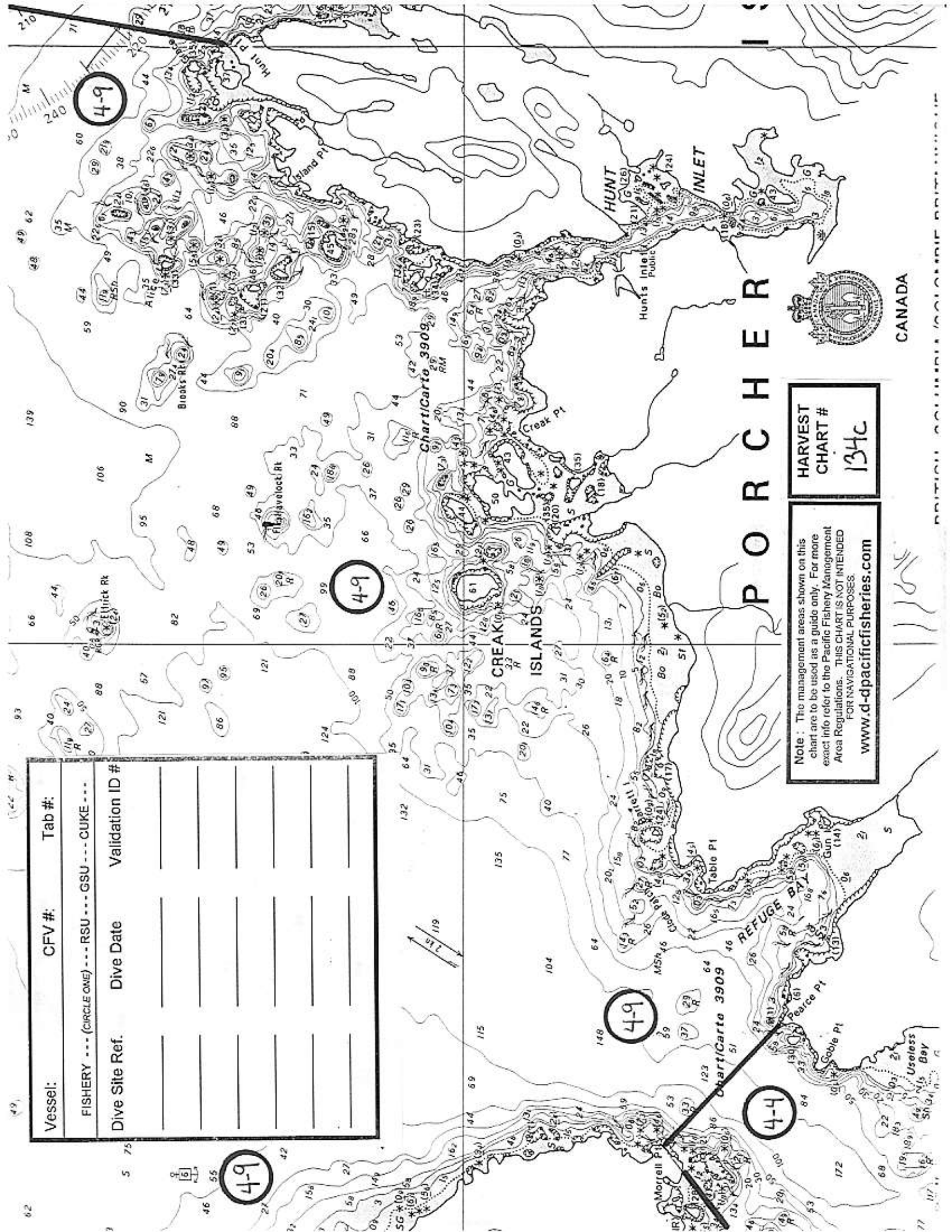
Note: The management areas shown on this chart are to be used as a guide only. For more exact info refer to the Pacific Fishery Management Area Regulations. THIS CHART IS NOT INTENDED FOR NAVIGATIONAL PURPOSES
www.d-pacificfisheries.com



Vessel:	CFV #:	Tab #:
FISHERY --- (CIRCLE ONE) --- RSU --- GSU --- CUKE ---		
Dive Site Ref.	Dive Date	Validation ID #

Note : The management areas shown on this chart are to be used as a guide only. For more exact info refer to the Pacific Fishery Management Area Regulations. THIS CHART IS NOT INTENDED FOR NAVIGATIONAL PURPOSES.
www.d-pacificfisheries.com

HARVEST
 CHART #
 134B



Vessel:	CFV #:	Tab #:
FISHERY --- (CIRCLE ONE) --- RSU --- GSU --- CUKE ---		
Dive Site Ref.	Dive Date	Validation ID #

Note: The management areas shown on this chart are to be used as a guide only. For more exact info refer to the Pacific Fishery Management Area Regulations. THIS CHART IS NOT INTENDED FOR NAVIGATIONAL PURPOSES.

www.d-pacificfisheries.com

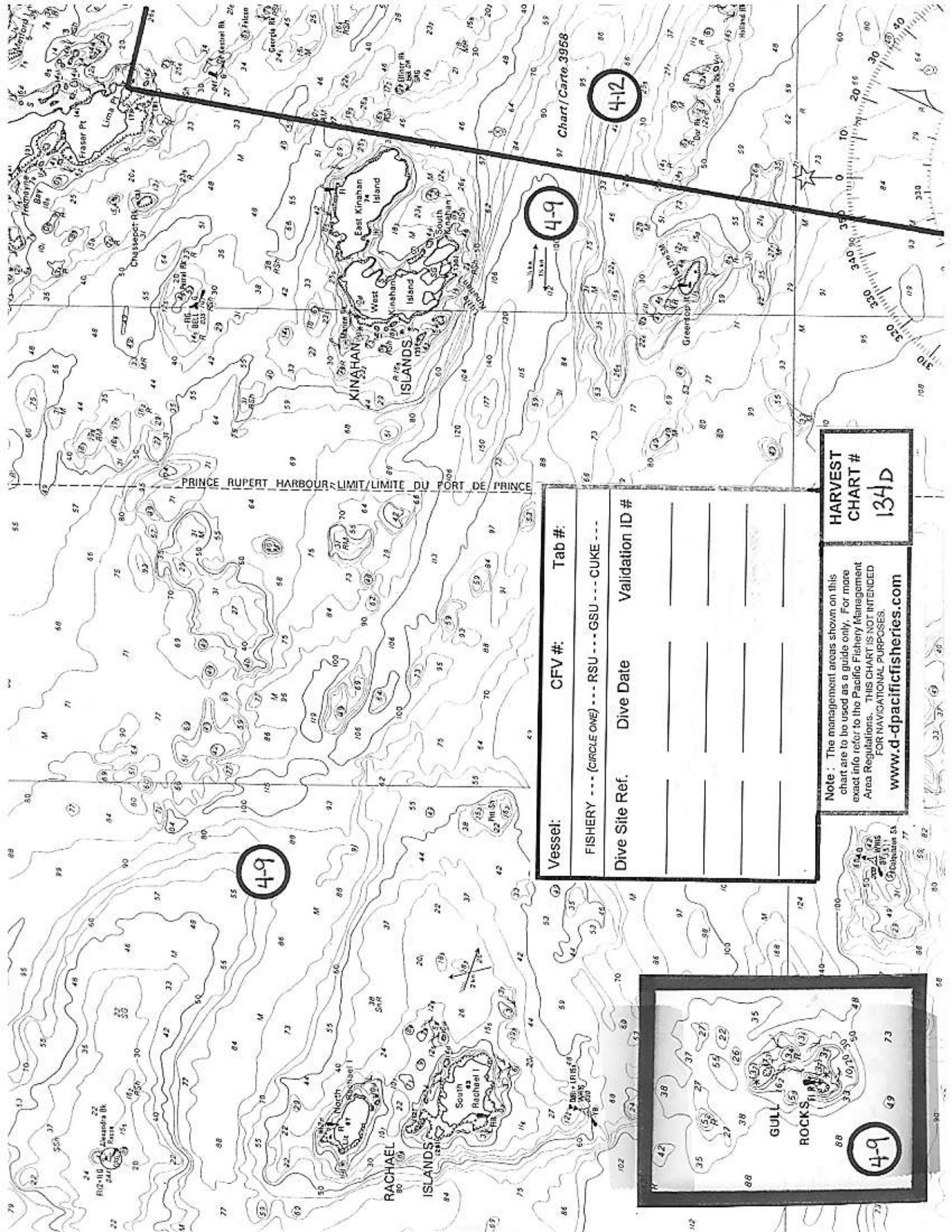


CANADA

PORCHER

HARVEST CHART #
134C

1162



PRINCE RUPERT HARBOUR - LIMIT/LIMITE DU PORT DE PRINCE

Chart / Carte 3958

4-12

4-9

4-9

HARVEST CHART # 134D

Note: The management areas shown on this chart are to be used as a guide only. For more exact info refer to the Pacific Fishery Management Area Regulations. THIS CHART IS NOT INTENDED FOR NAVIGATIONAL PURPOSES.

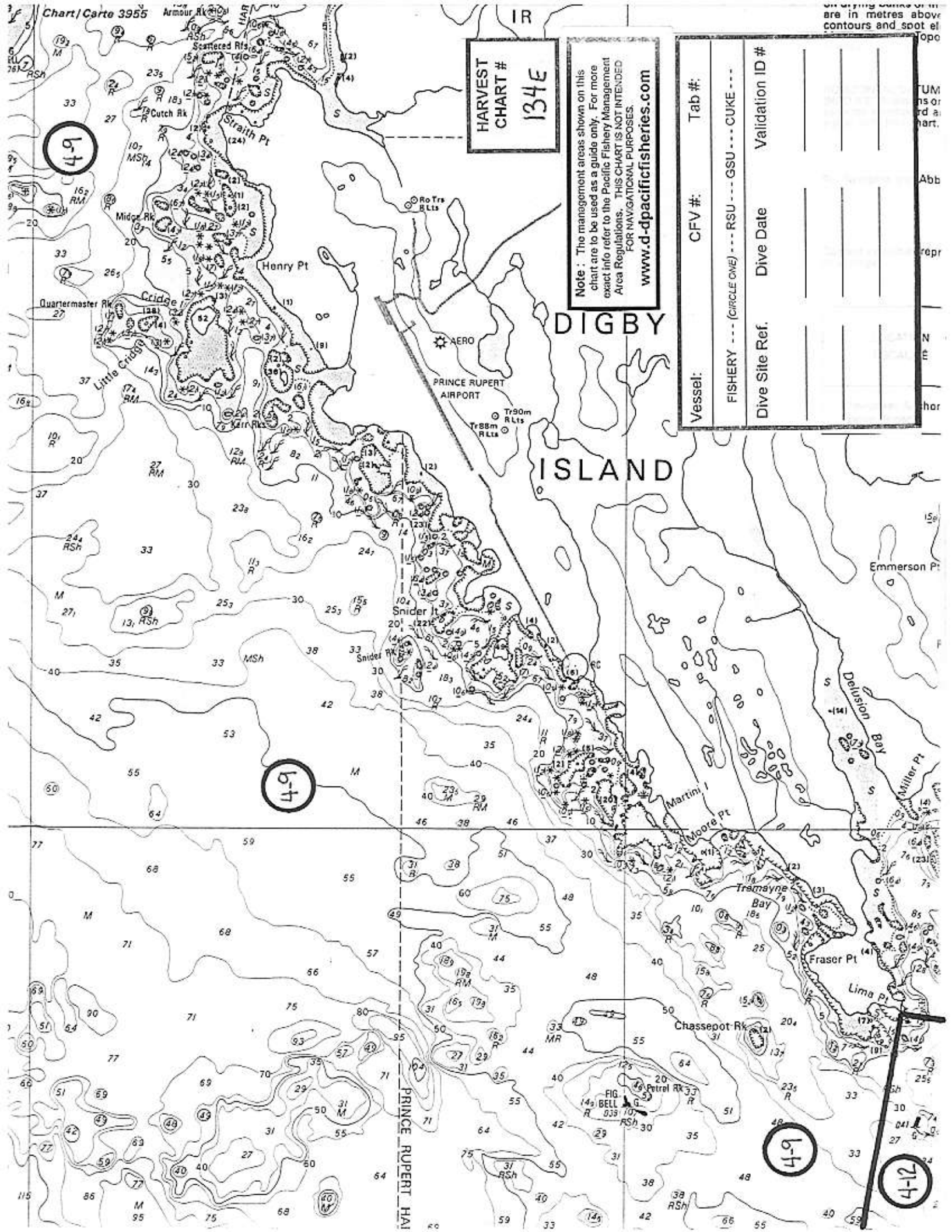
www.d-pacificfisheries.com

Vessel:	CFV #:	Tab #:
FISHERY --- (CIRCLE ONE) --- RSU --- GSU --- CUKE ---		
Dive Site Ref.	Dive Date	Validation ID #

GULL ROCKS

4-9

4-12



HARVEST
CHART #
134E

Note: The management areas shown on this chart are to be used as a guide only. For more exact info refer to the Pacific Fishery Management Area Regulations. THIS CHART IS NOT INTENDED FOR NAVIGATIONAL PURPOSES.
www.d-pacificfisheries.com

Vessel:	CFV #:	Tab #:
FISHERY --- (CIRCLE ONE) --- RSU --- GSU --- CUKE ---		
Dive Site Ref.	Dive Date	Validation ID #

49

49

49

4-12

DIGBY
ISLAND

PRINCE RUPERT HARBOUR

PRINCE RUPERT AIRPORT

FIG. BELL

Contours and spot elevations are in metres above sea level.

TUM
55 0
d. 5
hart.
Abb
50pr
Z
m
har

Vessel:	CFV #:	Tab #:
FISHERY --- (CIRCLE ONE) --- RSU --- GSU --- CUKE ---		
Dive Site Ref.	Dive Date	Validation ID #

Note: The management areas shown on this chart are to be used as a guide only. For more exact info refer to the Pacific Fishery Management Area Regulations. THIS CHART IS NOT INTENDED FOR NAVIGATIONAL PURPOSES.

www.d-pacificfisheries.com

HARVEST CHART #
134F

